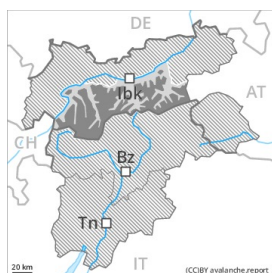




Danger Level 4 - High



Tendency: Constant avalanche danger →
 on Friday 15 01 2021



Wind-drifted
 snow



Treeline



Persistent
 weak layer



2200m

Wind slabs represent the main danger.

The fresh and older wind slabs are prone to triggering in all aspects above the tree line. In the course of the day the wind slabs will increase in size additionally. Avalanches can in many places be released easily and reach medium size.

Avalanches can penetrate deep layers and reach medium size. This applies in particular on steep shady slopes above approximately 2000 m.

Whumphing sounds and the formation of shooting cracks when stepping on the snowpack serve as an alarm indicating the danger. Backcountry touring calls for extensive experience and restraint.

Snowpack

Danger patterns

dp.6: cold, loose snow and wind

dp.1: deep persistent weak layer

Over a wide area 20 to 40 cm of snow, and even more in some localities, will fall until late morning. The strong wind will transport the fresh and old snow significantly. The brittle wind slabs will be deposited on soft layers. The old snowpack is faceted; its surface consists of loosely bonded snow. As a consequence of low temperatures the snowpack can not consolidate.

Faceted weak layers exist in the bottom section of the snowpack at high altitudes and in high Alpine regions.

Tendency

Further increase in avalanche danger as a consequence of new snow and wind.

Danger Level 4 - High




Tendency: Constant avalanche danger →
 on Friday 15 01 2021



Wind-drifted
 snow



Treeline



Persistent
 weak layer



Treeline

Fresh wind slabs require caution. Avalanche prone weak layers exist in the old snowpack above the tree line.

As a consequence of the strong to storm force northwesterly wind, fresh snow drift accumulations will form. As a consequence of the new snow the avalanche prone locations will become more prevalent during the night. These are in some cases quite large and can be released easily. Avalanches can to an increasing extent be released, even by a single winter sport participant and reach medium size. Caution is to be exercised in particular adjacent to ridgelines and in gullies and bowls above the tree line.

In isolated cases avalanches can be triggered in the faceted old snow and reach medium size in some cases. This applies in particular on very steep shady slopes above the tree line, as well as at transitions from a shallow to a deep snowpack.

Snowpack

Danger patterns

dp.6: cold, loose snow and wind

dp.1: deep persistent weak layer

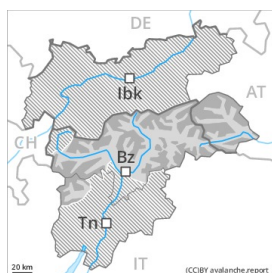
Over a wide area 30 to 50 cm of snow, and even more in some localities, has fallen in all altitude zones. The old snowpack is faceted; its surface consists of loosely bonded snow. The northwesterly wind will transport the new snow and, in some cases, old snow as well. In the course of the day the wind slabs will increase in size appreciably. The brittle wind slabs will be deposited on the unfavourable surface of an old snowpack. As a consequence of low temperatures the snowpack can not consolidate. Faceted weak layers exist in the bottom section of the snowpack at high altitudes and in high Alpine regions.

Tendency

The avalanche danger will persist. Further increase in danger of dry avalanches as a consequence of new snow and strong wind.



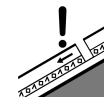
Danger Level 3 - Considerable



Tendency: Constant avalanche danger →
on Friday 15 01 2021



Wind-drifted
snow



Persistent
weak layer



Increase in avalanche danger as a consequence of new snow and strong wind. New snow and wind slabs represent the main danger.

The new snow and wind slabs are prone to triggering in all aspects, also below the tree line. As a consequence of new snow and strong wind the wind slabs will increase in size additionally as the day progresses. Avalanches can in many places be released very easily and reach large size in isolated cases. Natural avalanches are possible on wind-loaded slopes. In the regions neighbouring those that are subject to danger level 4 (high) the avalanche danger is higher.

Additionally in isolated cases avalanches can also penetrate deep layers. Remotely triggered avalanches are possible. Especially places where surface hoar has been covered with snow are treacherous. Whumpfung sounds and the formation of shooting cracks when stepping on the snowpack serve as an alarm indicating the danger.

In addition a latent danger of gliding avalanches exists.

Backcountry touring calls for great caution and restraint.

Snowpack

Danger patterns

dp.5: snowfall after a long period of cold

dp.8: surface hoar blanketed with snow

In the north and in the northwest 20 to 30 cm of snow, and even more in some localities, will fall until the evening, in particular along the border with Tirol and Begin: South Tyrol. In the southeast a little new snow. The sometimes storm force wind will transport the new snow significantly. The brittle wind slabs will be deposited on unfavourable layers.

Precarious weak layers exist in the top section of the snowpack. As a consequence of low temperatures the snowpack can not consolidate.

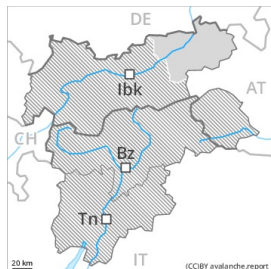
Towards its base, the snowpack is well consolidated.

Tendency

The avalanche conditions are to some extent treacherous. Wind slabs are to be evaluated critically.



Danger Level 2 - Moderate



Tendency: Increasing avalanche danger
on Friday 15 01 2021



Wind-drifted
snow



Treeline



New snow



Treeline

Slight increase in danger of dry avalanches as a consequence of new snow and strong wind.

The avalanche prone locations for dry avalanches are to be found in particular on steep shady slopes, especially adjacent to ridgelines above the tree line. The avalanche prone locations are quite prevalent but are easy to recognise.

Snowpack

Thus far only a little snow is lying below approximately 1600 m. Hardly any weak layers exist in the snowpack.

Tendency

Moderate, level 2.