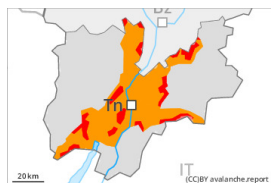




Danger Level 4 - High



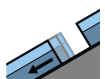
Treeline

Tendency: Decreasing avalanche danger
on Thursday 29 02 2024

New snow



Treeline

Snowpack stability: **very poor**Frequency: **many**Avalanche size: **large**

Gliding snow



2200m

1400m

Snowpack stability: **poor**Frequency: **some**Avalanche size: **large**

New snow and wind slabs require caution. Backcountry touring calls for great restraint.

Natural avalanches are possible, even large ones. In steep gullies in the regions with a lot of snow the avalanches can reach intermediate altitudes. Even single backcountry tourers can release avalanches very easily. The avalanche prone locations are to be found in particular in steep terrain above the tree line. Caution is to be exercised in particular adjacent to ridgelines and in gullies and bowls, as well as at the base of rock walls and behind abrupt changes in the terrain in particular at high altitude. The avalanche prone locations are numerous and are barely recognisable because of the poor visibility. Gradual increase in avalanche danger as the snowfall level rises. Backcountry touring and other off-piste activities call for great caution and restraint.

Snowpack

Danger patterns

dp.6: cold, loose snow and wind

dp.2: gliding snow

Over a wide area over a wide area 60 to 120 cm of snow, and even more in some localities, has fallen since Monday above approximately 1500 m. The strong wind has transported a lot of snow. The large quantity of fresh snow as well as the wind slabs are very prone to triggering in all aspects at intermediate and high altitudes.

Tendency

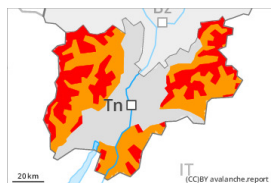
The weather conditions will foster a gradual stabilisation of the snowpack.



Danger Level 4 - High



Treeline

Tendency: Decreasing avalanche danger
on Thursday 29 02 2024

New snow



Treeline

Snowpack stability: **very poor**Frequency: **some**Avalanche size: **very large**

Wet snow



2200m

1200m

Snowpack stability: **poor**Frequency: **some**Avalanche size: **large**

New snow and wind slabs require caution. Backcountry touring calls for great restraint.

Natural avalanches are possible, even large ones. In steep gullies in the regions with a lot of snow the avalanches can reach intermediate altitudes. Even single backcountry tourers can release avalanches very easily. The avalanche prone locations are to be found in particular in steep terrain above the tree line. Caution is to be exercised in particular adjacent to ridgelines and in gullies and bowls, as well as at the base of rock walls and behind abrupt changes in the terrain in particular at high altitude. The avalanche prone locations are numerous and are barely recognisable because of the poor visibility. Gradual increase in avalanche danger as the snowfall level rises. Backcountry touring and other off-piste activities call for great caution and restraint.

Snowpack

Danger patterns

dp.6: cold, loose snow and wind

dp.2: gliding snow

Over a wide area over a wide area 60 to 120 cm of snow, and even more in some localities, has fallen since Monday above approximately 1500 m. The strong wind has transported a lot of snow. The large quantity of fresh snow as well as the wind slabs are very prone to triggering in all aspects at intermediate and high altitudes.

Tendency

The weather conditions will foster a gradual stabilisation of the snowpack.